


PASSAGE ENTRE LE CAMPING ET LE CENTRE NAUTIQUE



CROQUIS DE PRINCIPE - PASSAGE ET BELVÈDÈRE DE LA PLAGE



SECTEUR 4 - TOMBOLO ARTIFICIALISÉ



POINTE DE PENVINS - EN INIZ - COMMUNE DE SARZEAU | Phylab - Biotope | FÉVRIER 2020

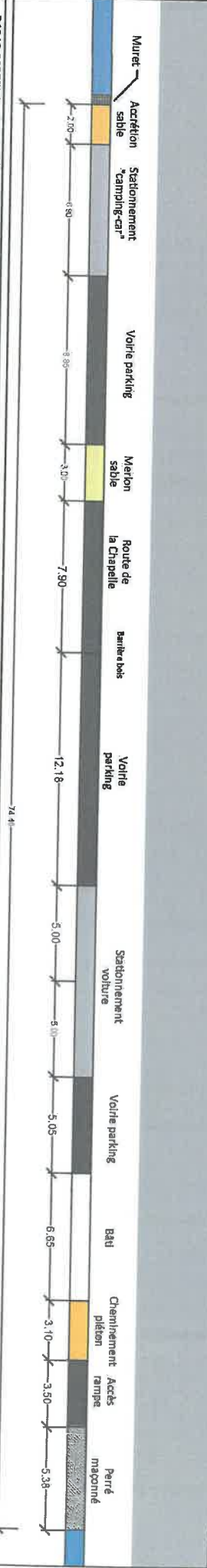

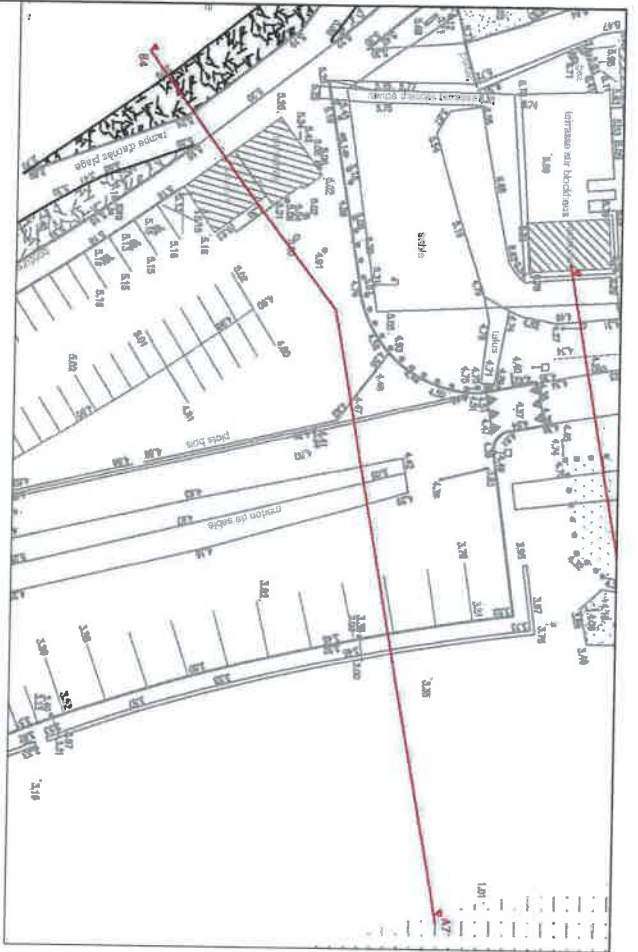


Échelle : 1/750

Phase : AVP

Plan masse > Secteur 4

P1918 SARZEAU - En Iniz Pointe de Penvins
Phylab - [02/2020]

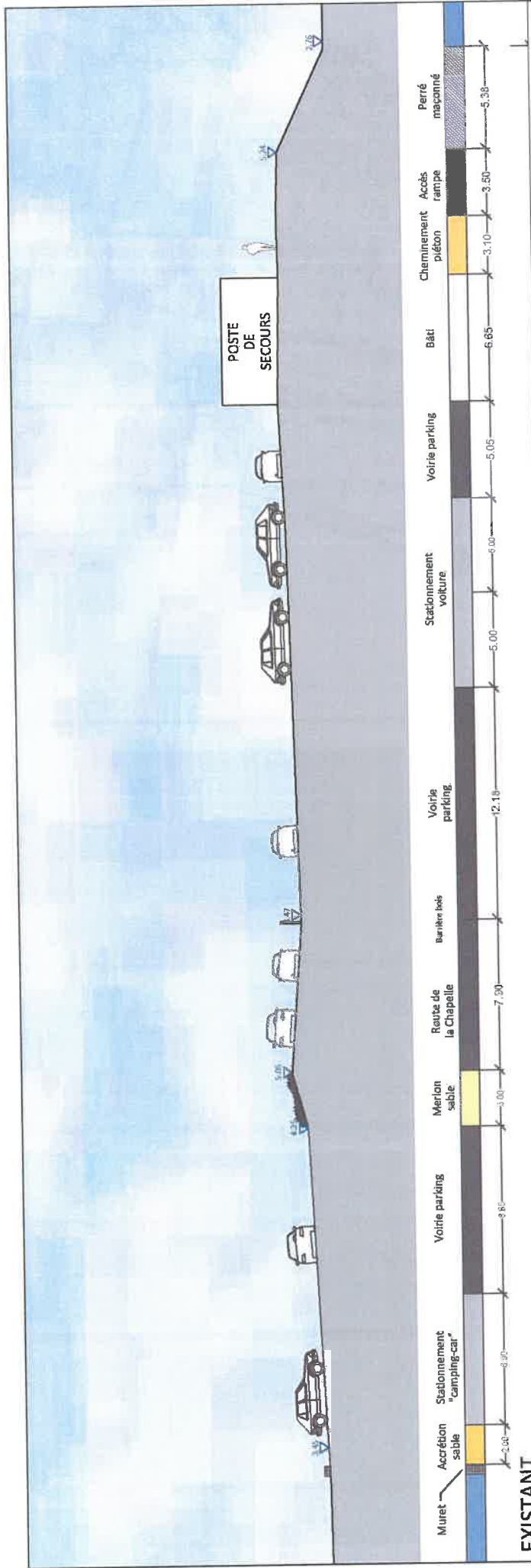


P1918 SARZEAU - En l'inz Pointe de Penrins - PHYTOLAB - BIOTOPE
Phytolab - [11/2018]

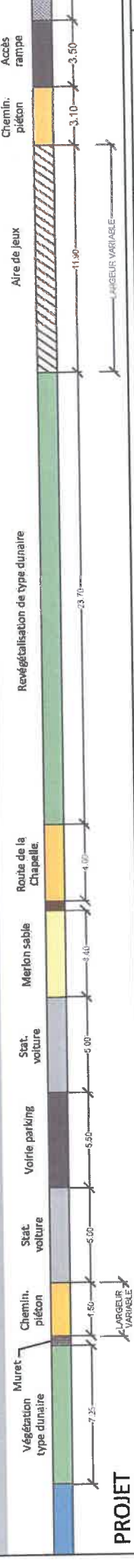
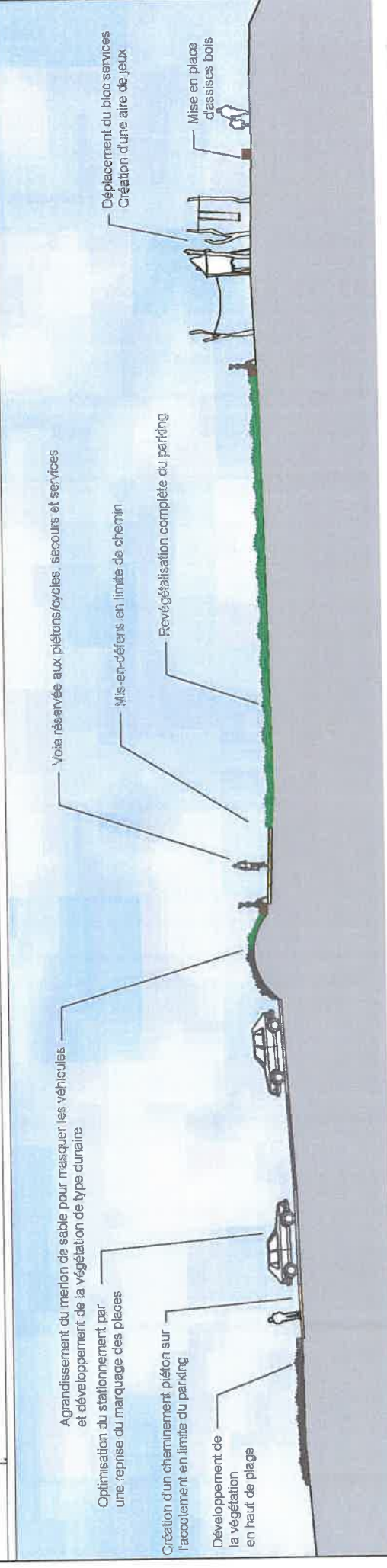
COUPE B4 // A7 - EXISTANT

Phase : AVP

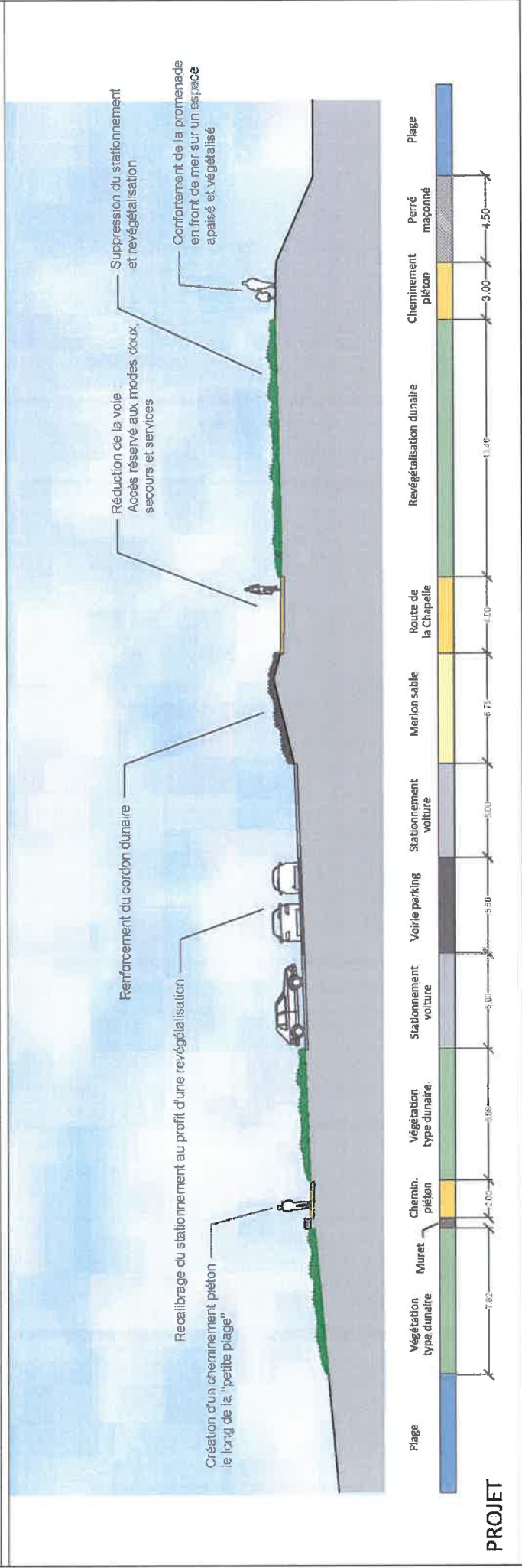
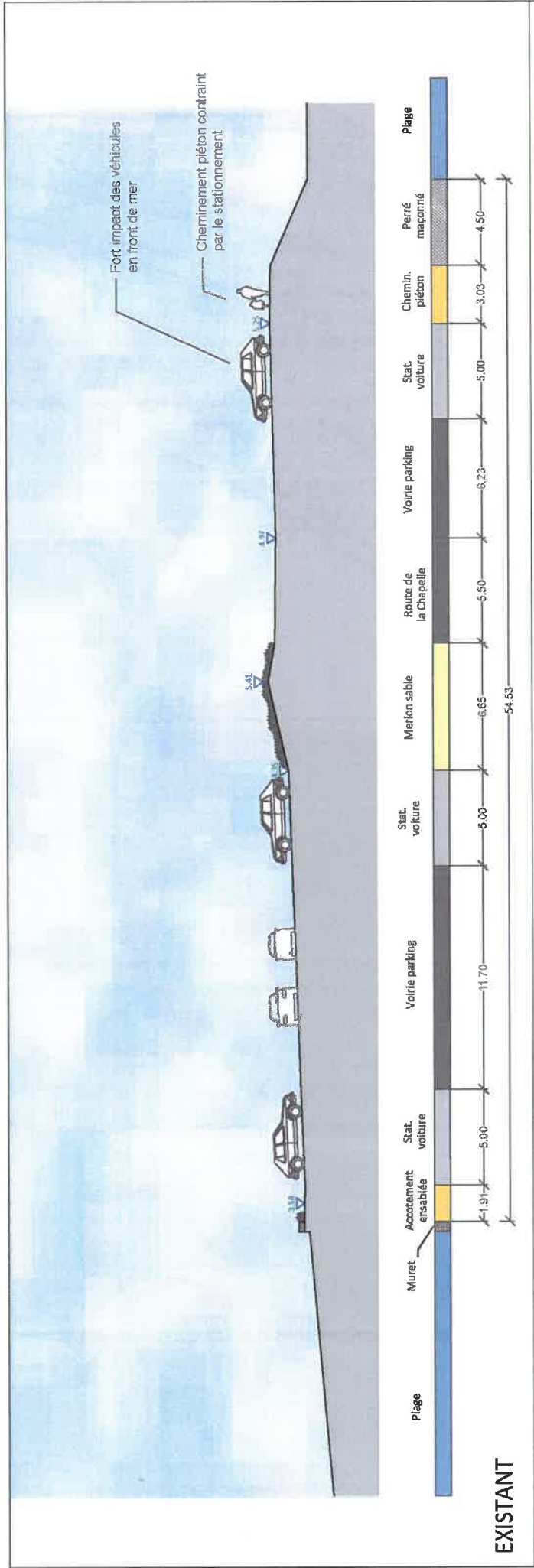
Echelle : 1/800


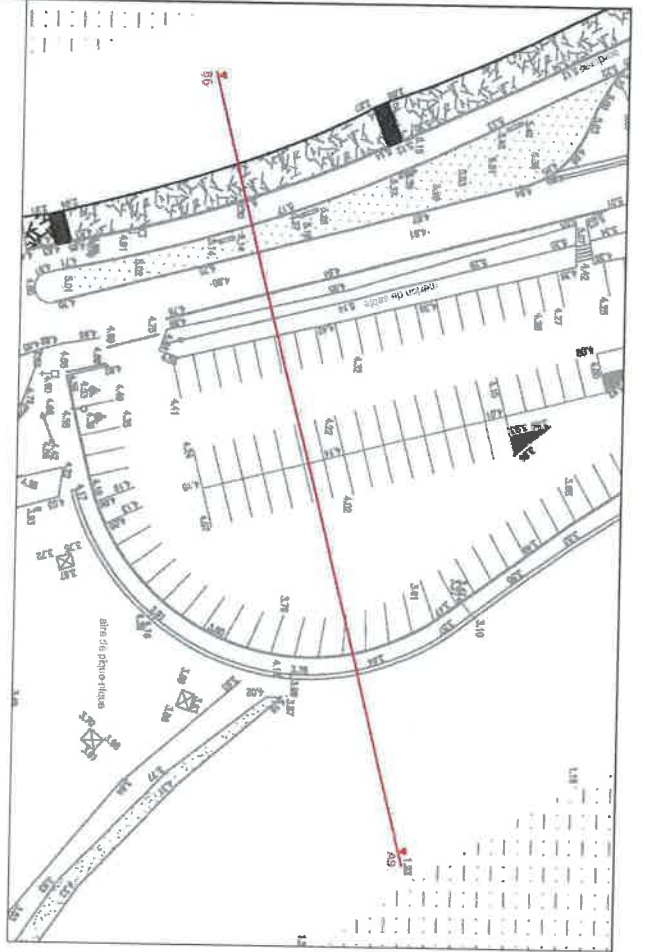


EXISTANT



PROJET





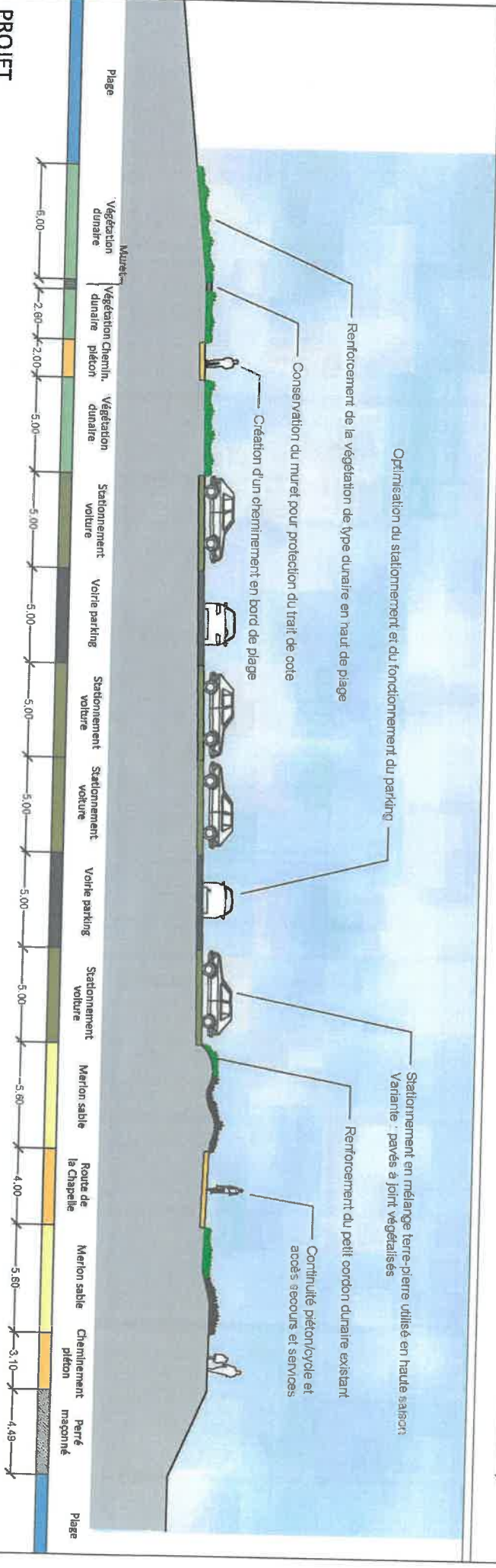
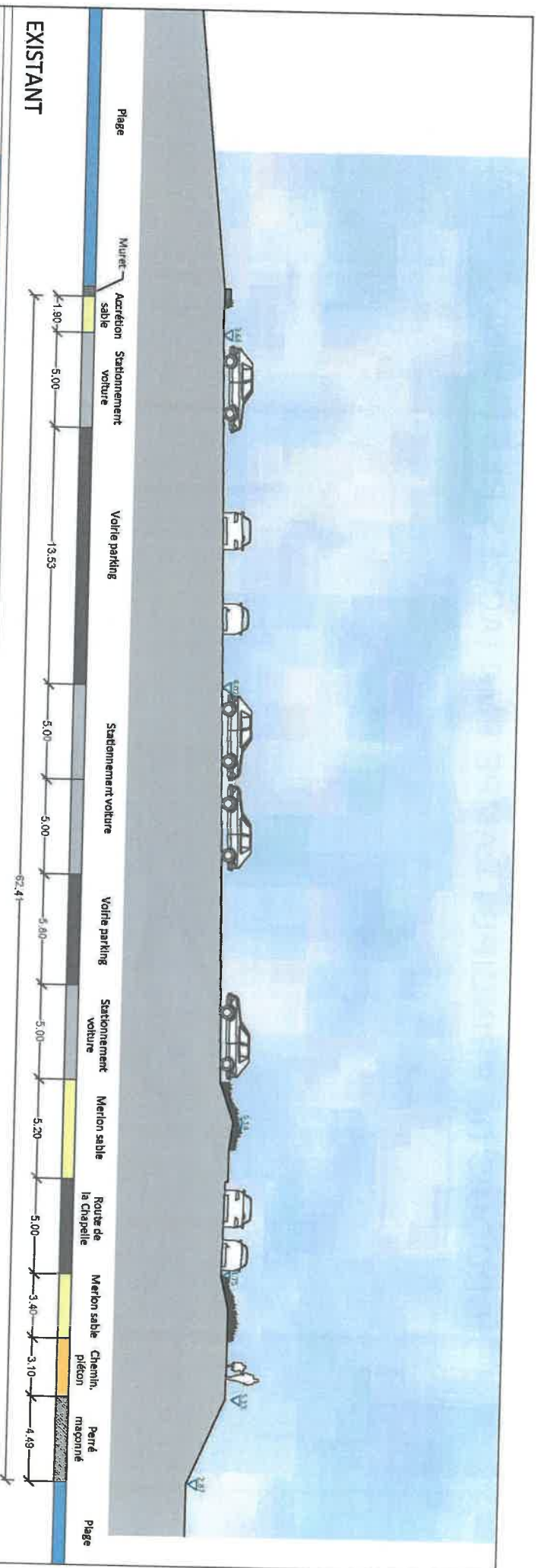
Plage	Muret	Acrotion sable	Stationnement voiture	Voile parking	Stationnement voiture	Voile parking	Stationnement voiture	Merlon sable	Routte de la Chapelle	Merlon sable	Chemin piéton	Perré maçonné	Plage
		4,90	5,00	13,53	5,00	5,00	5,00	5,20	5,00	3,40	3,10	4,49	
82,41													

P1913 SARZEU - En l'ihz Pointe de Penhms - PHYTOLAB - BIOTDPE
Phytalab - [11/2019]



COUPE B6 // A9 - EXISTANT

Phase : AVP

Echelle : 1/200



CROQUIS DE PRINCIPE - RAMPE PMR (ACCÈS RESTAURANT ET ASSISES)



CROQUIS DE PRINCIPE - VUE DE L'ACCES PLAGE ET DE LA REVÉGÉTALISATION



ACCÈS EXISTANT EN DIRECTION DE LA CHAPELLE



CROQUIS DE PRINCIPE - LA CONTINUITÉ EN DIRECTION DE LA CHAPELLE

