

---

# PA5 - VUES ET COUPES

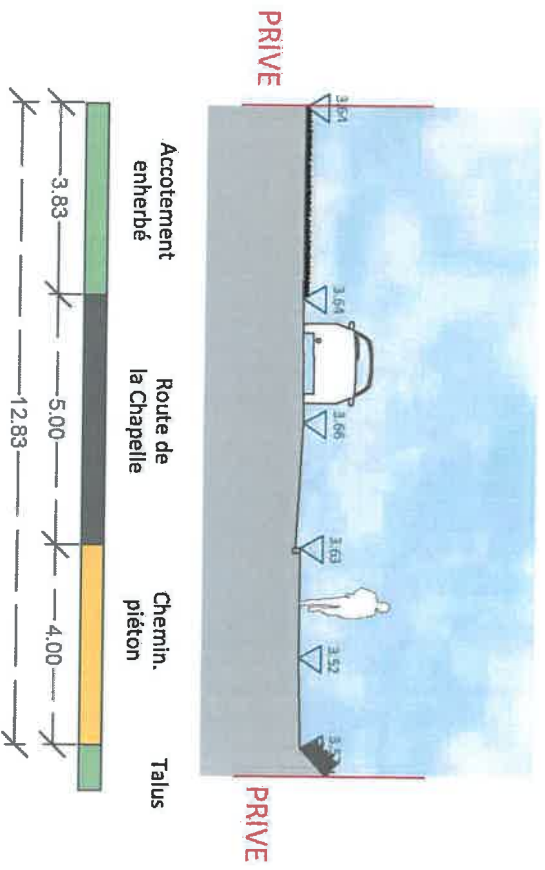
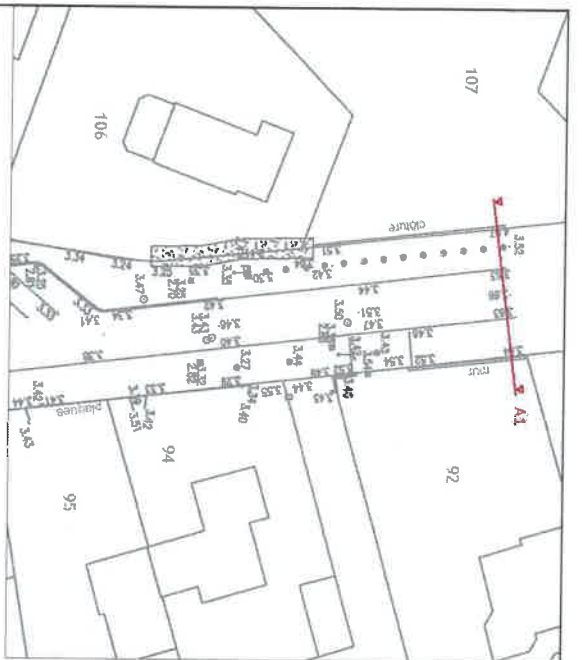
ART. R. 442-5A DU CODE DE L'URBANISME

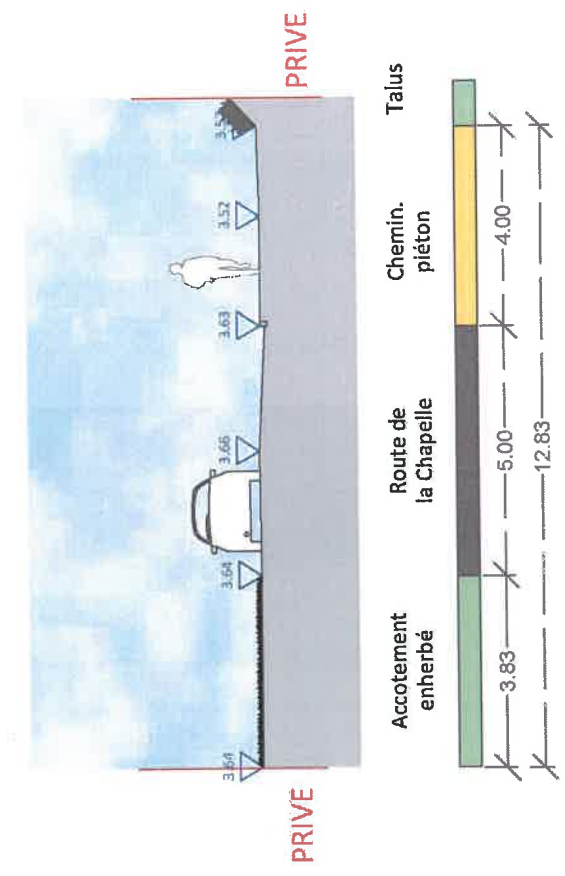
PROJET D'AMÉNAGEMENT DE LA POINTE DE PENVINS EN INIZ - COMMUNE DE SARZEAU



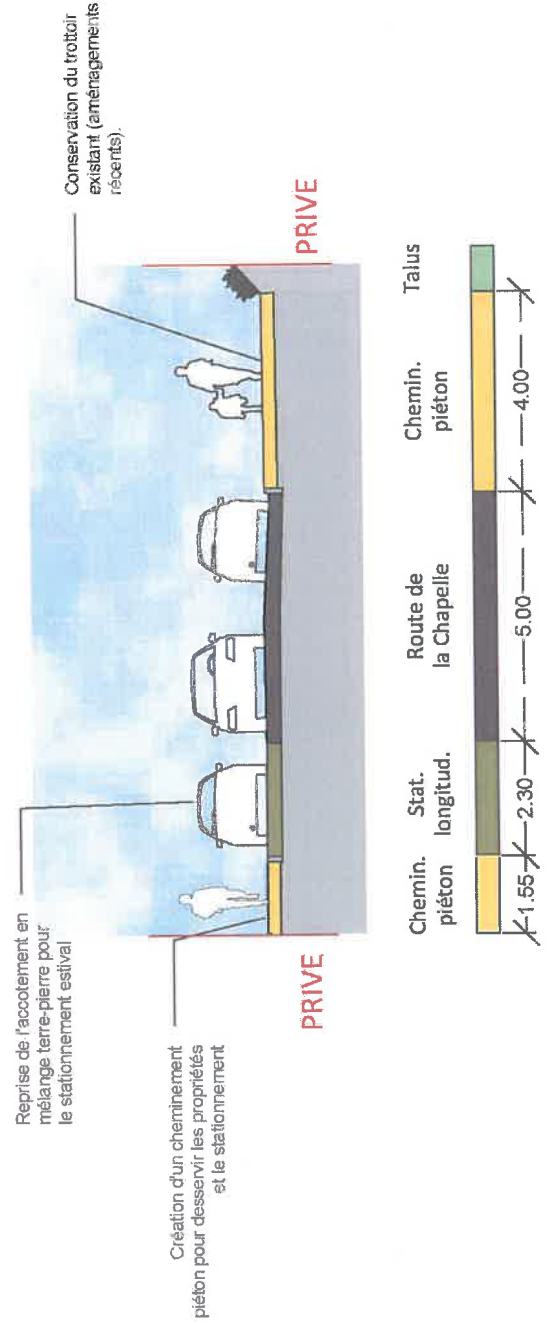
# SECTEUR 1 - ENTRÉE DE SITE



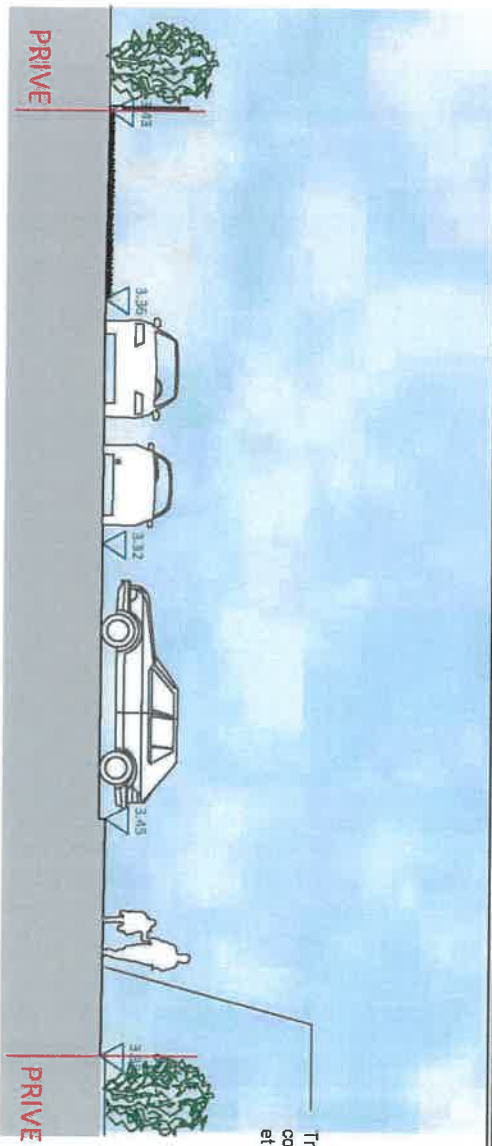

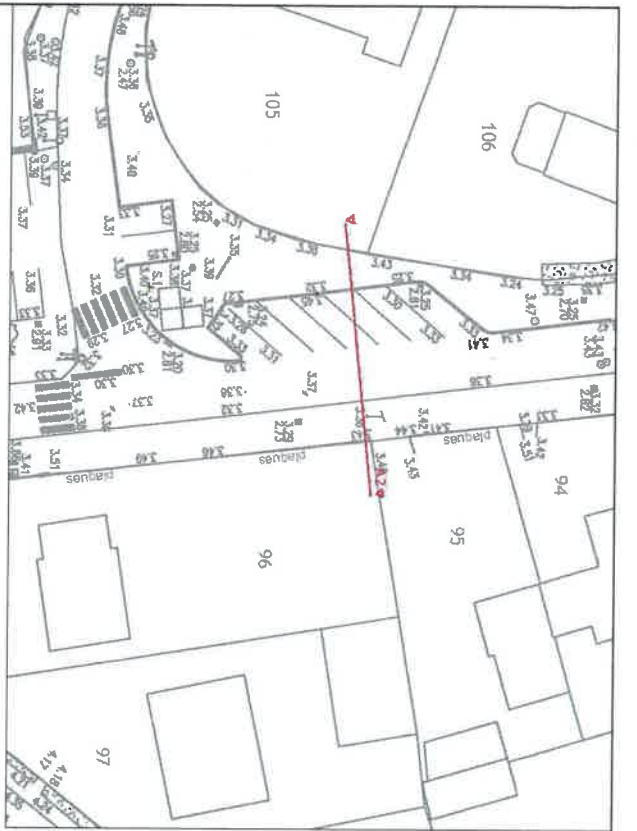




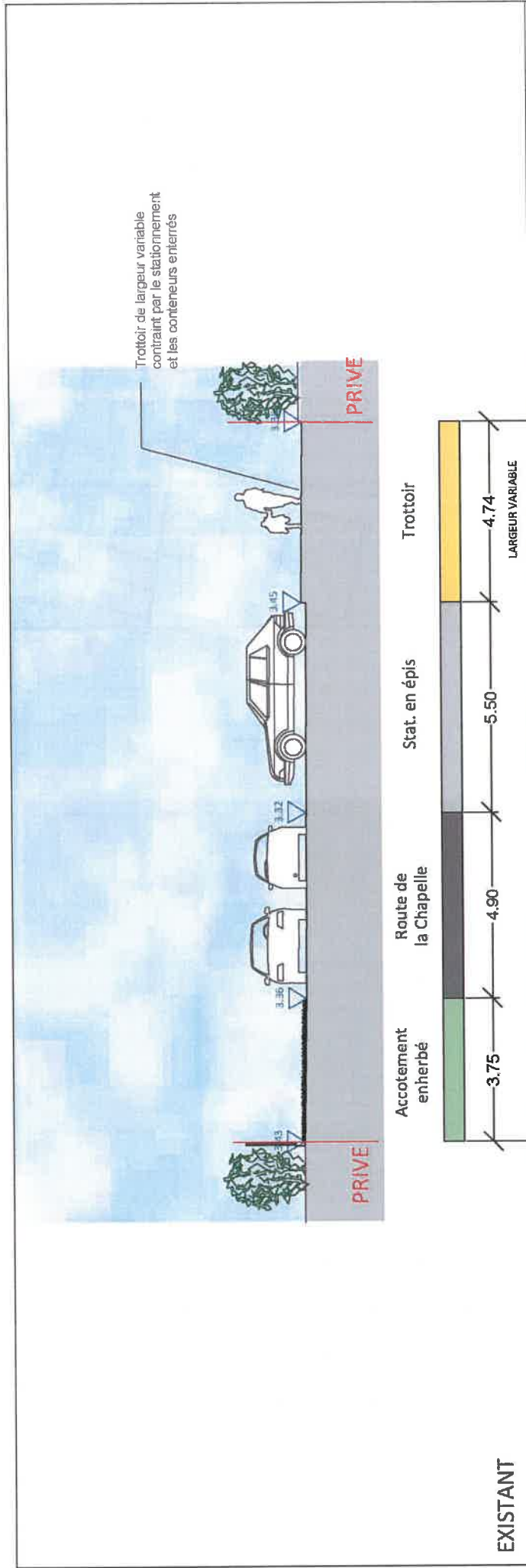
EXISTANT



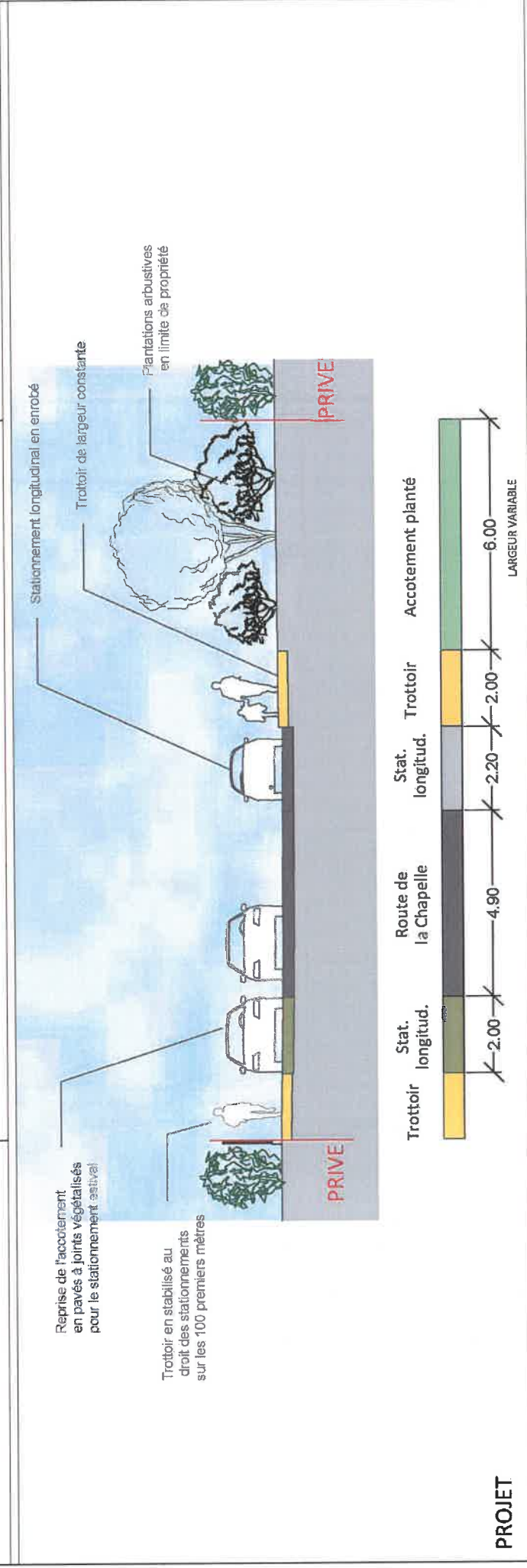
PROJET



Trottoir de largeur variable  
contraint par le stationnement  
et les conteneurs enferrés

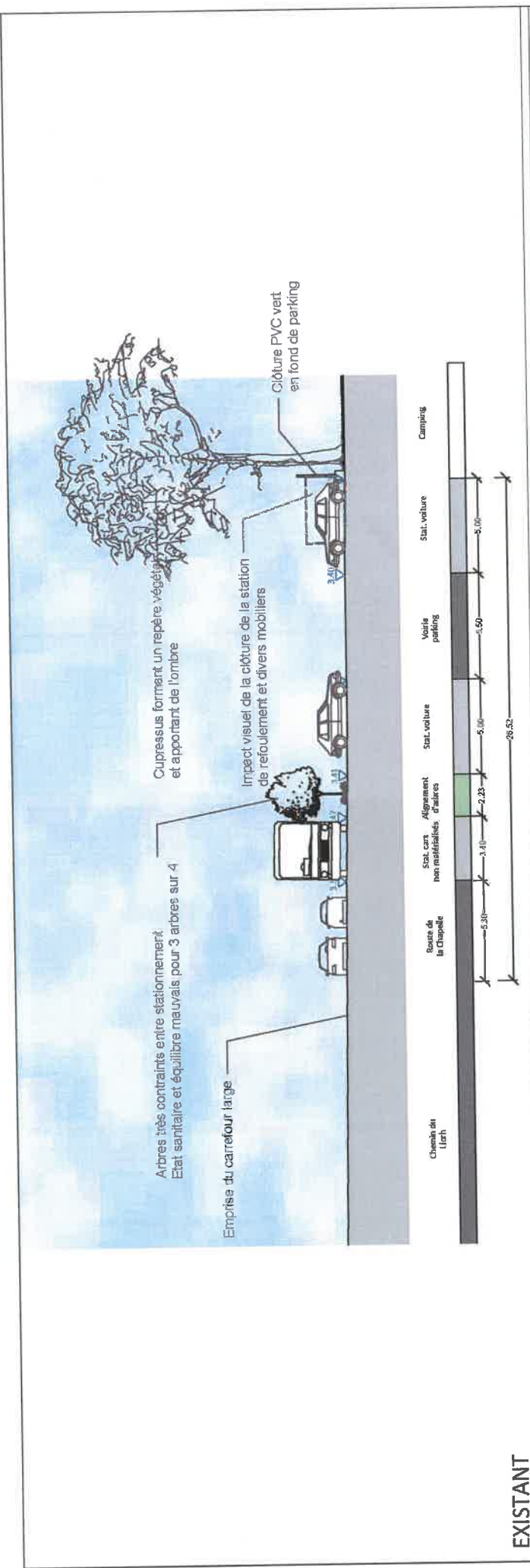


EXISTANT

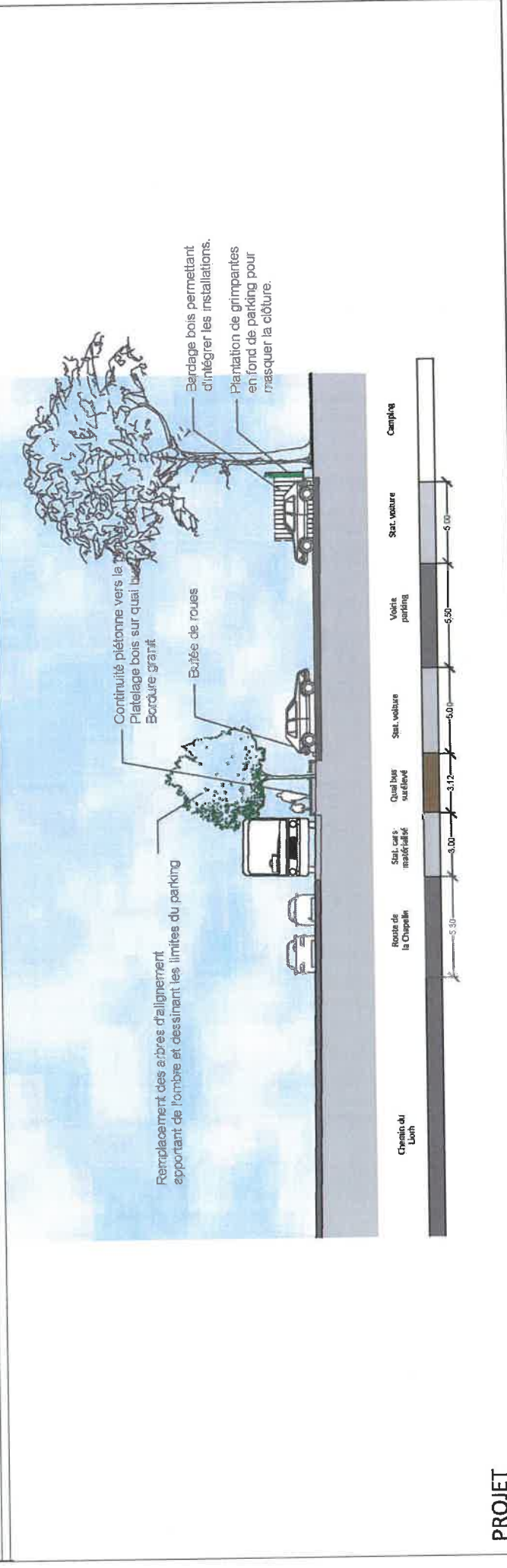


PROJET





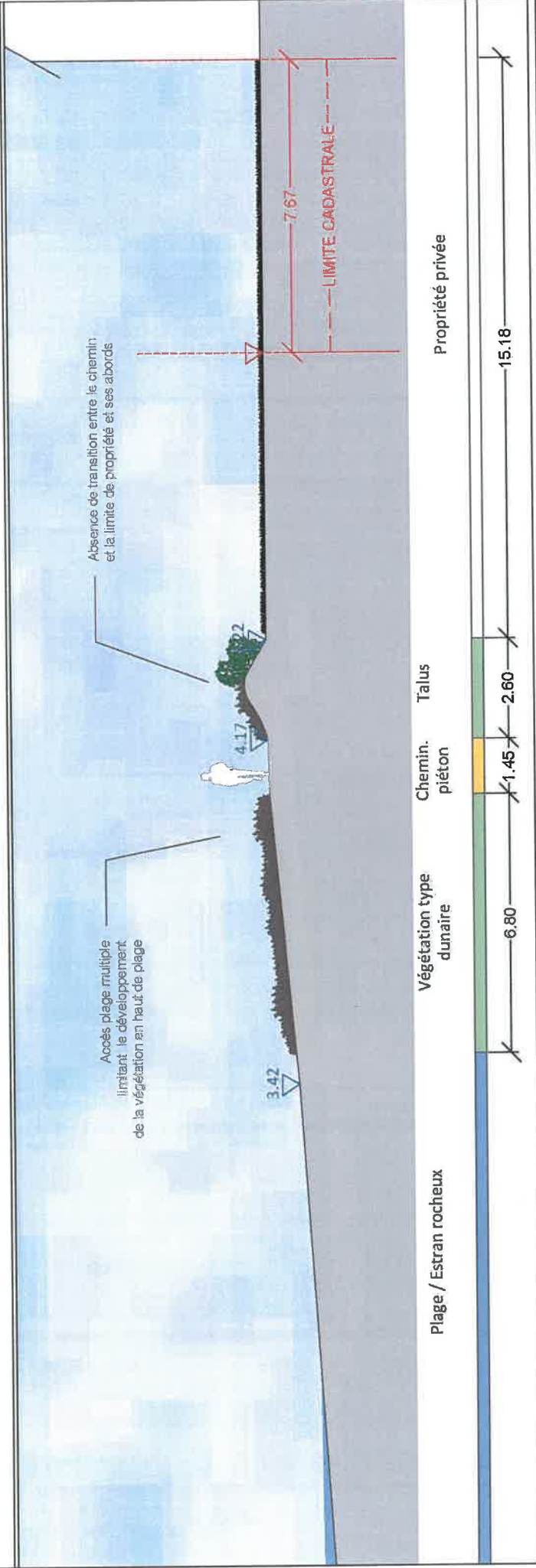
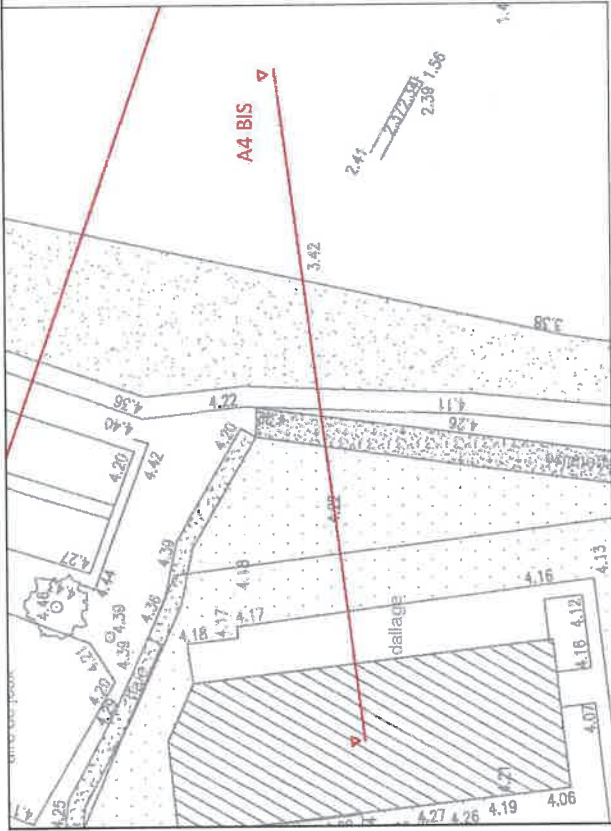
**EXISTANT**

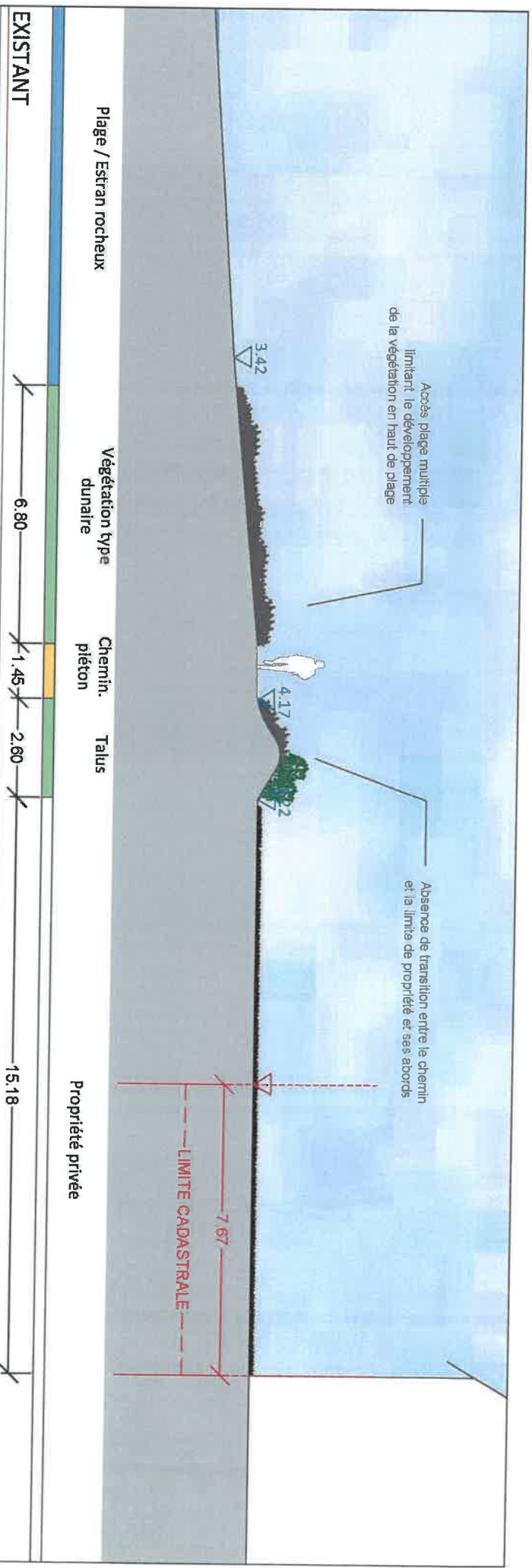


**PROJET**









EXISTANT

Plage / Estran rocheux

Végétation type dunaire

Chemin piéton

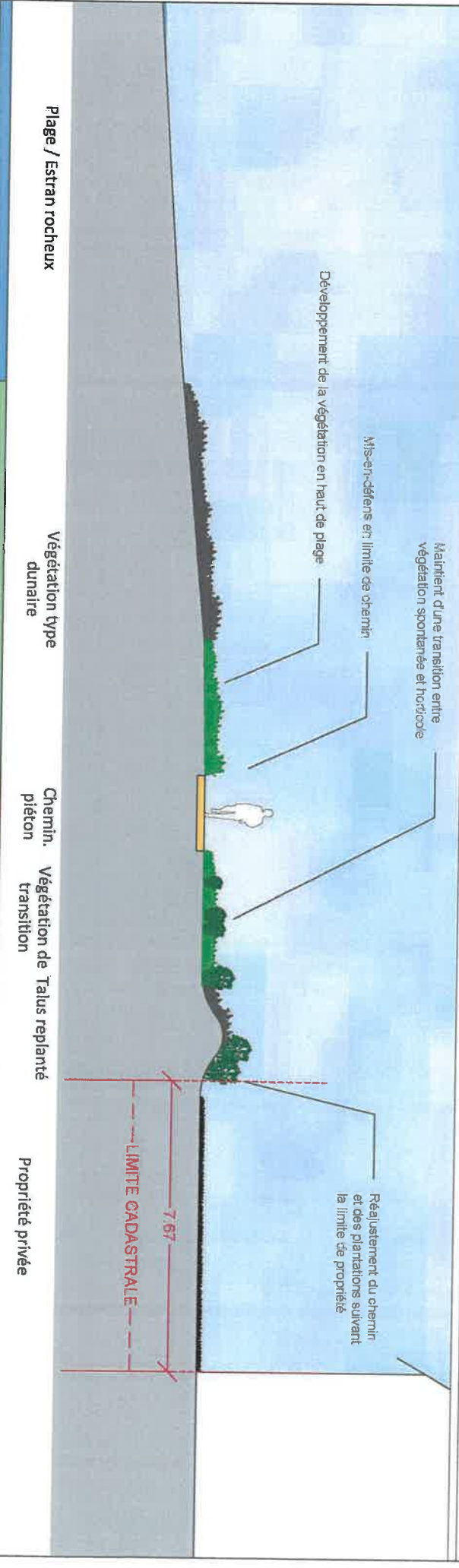
Talus

6.80

1.45

2.60

Propriété privée



PROJET

Plage / Estran rocheux

Végétation type dunaire

Chemin piéton

Talus replanté

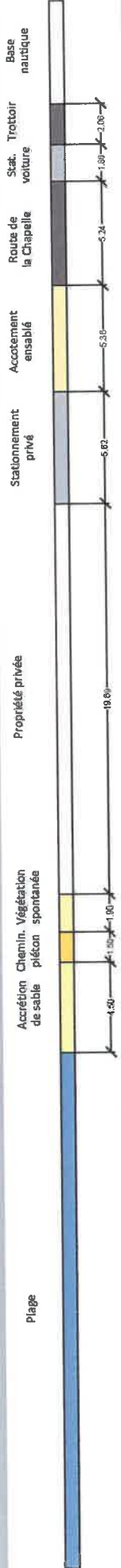
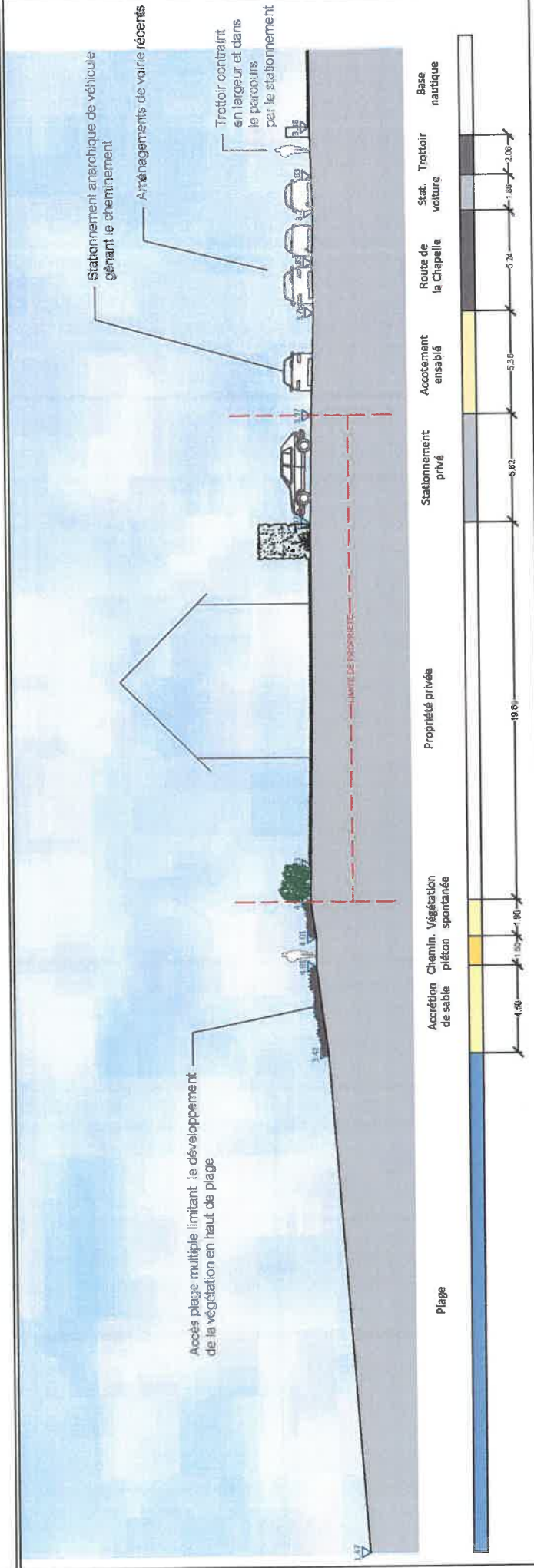
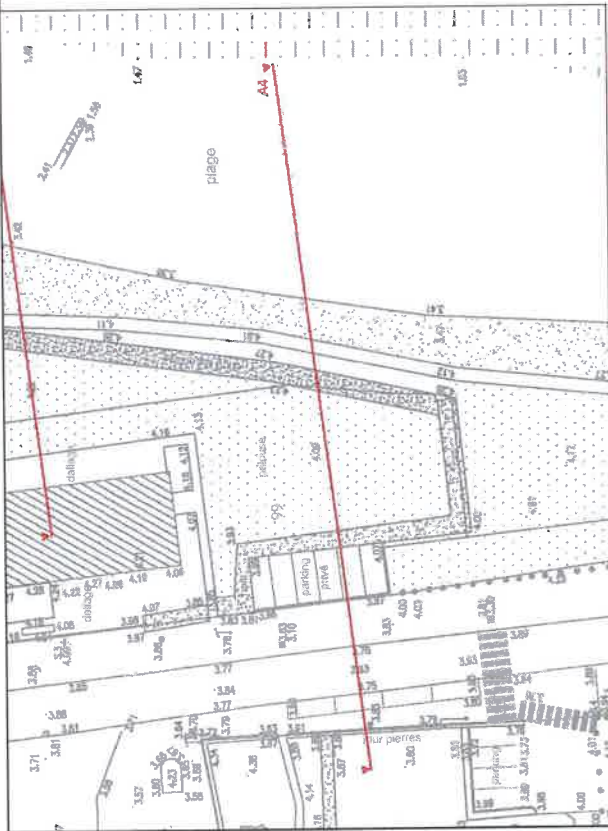
10.30

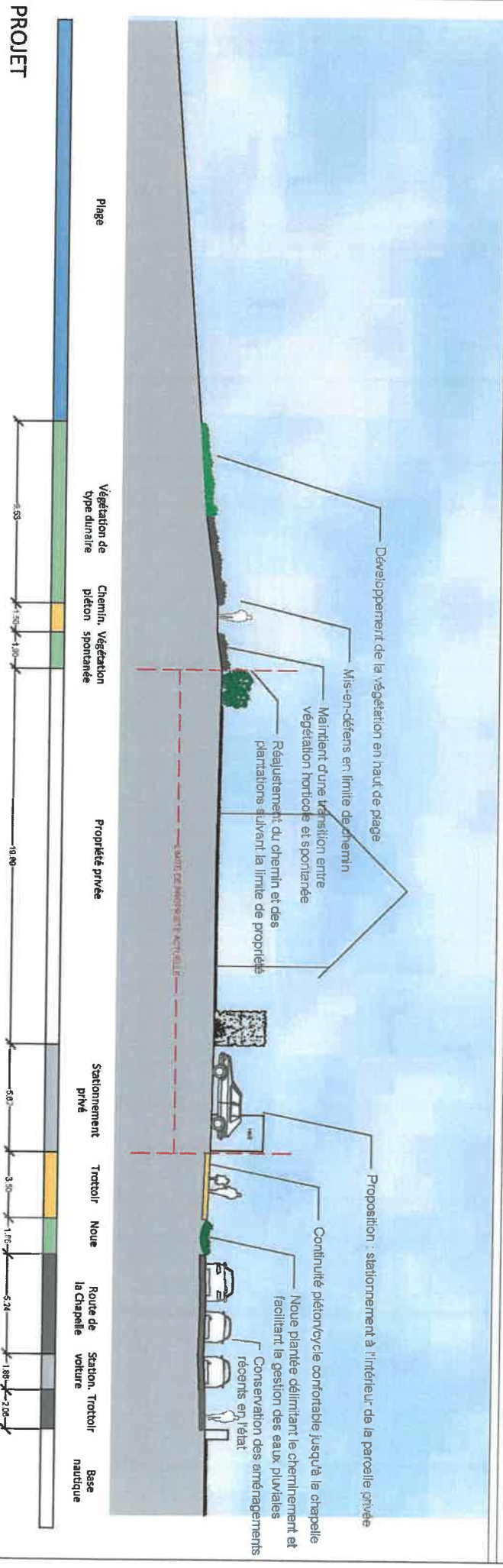
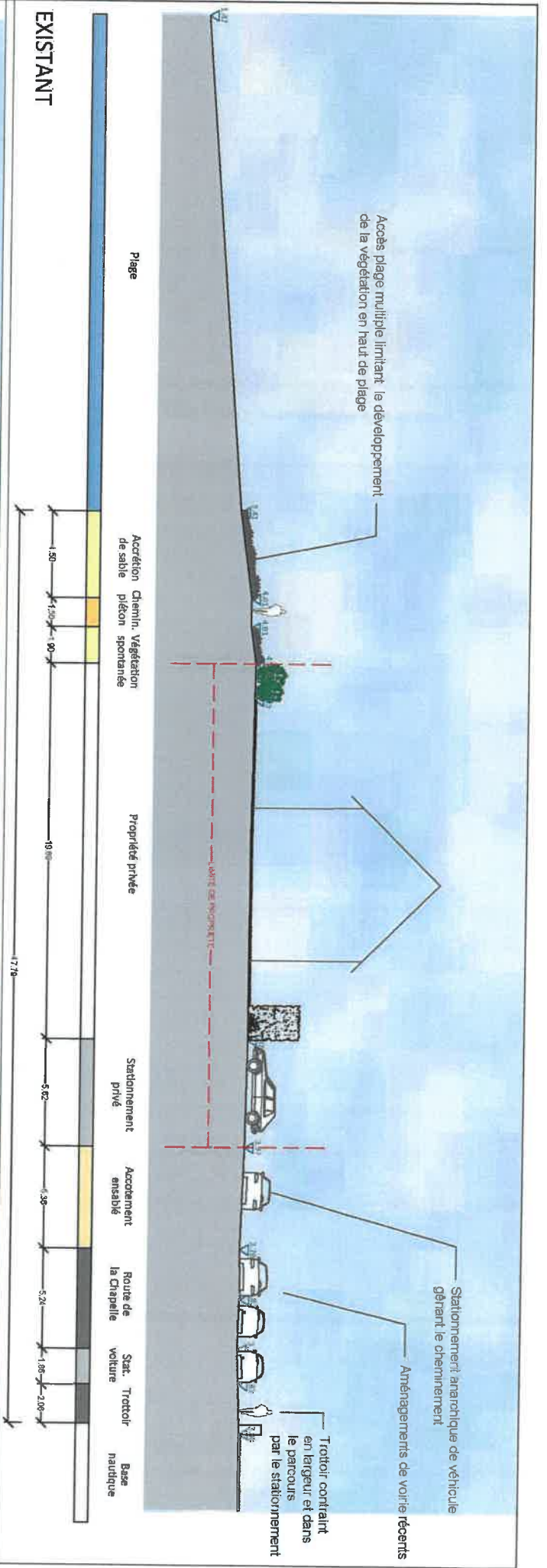
2.00

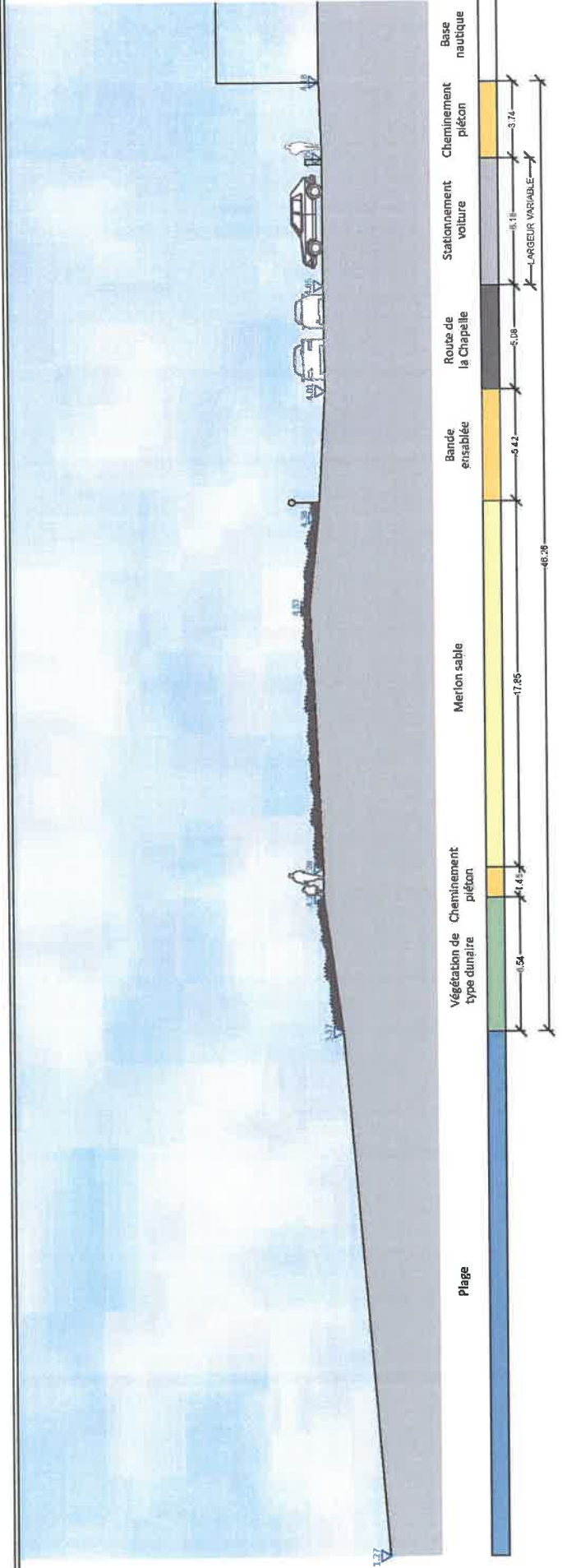
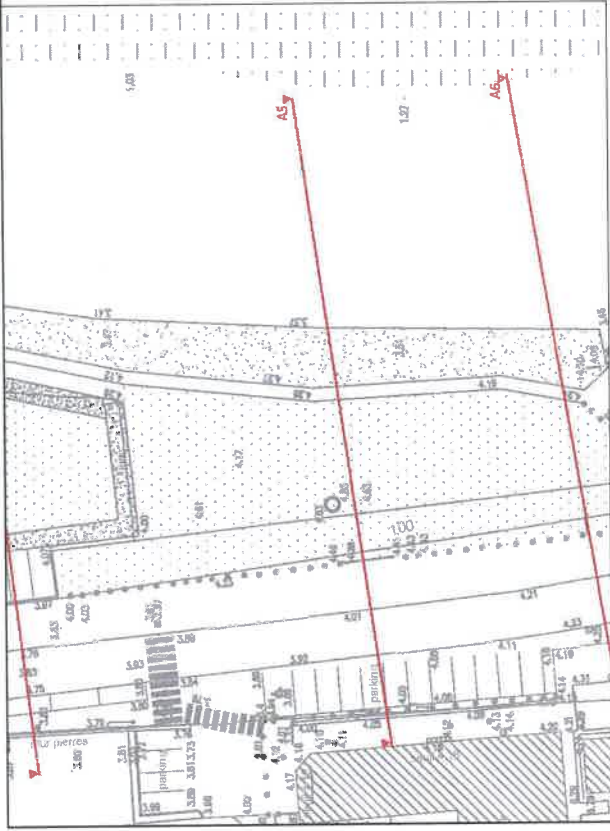
3.30

2.60

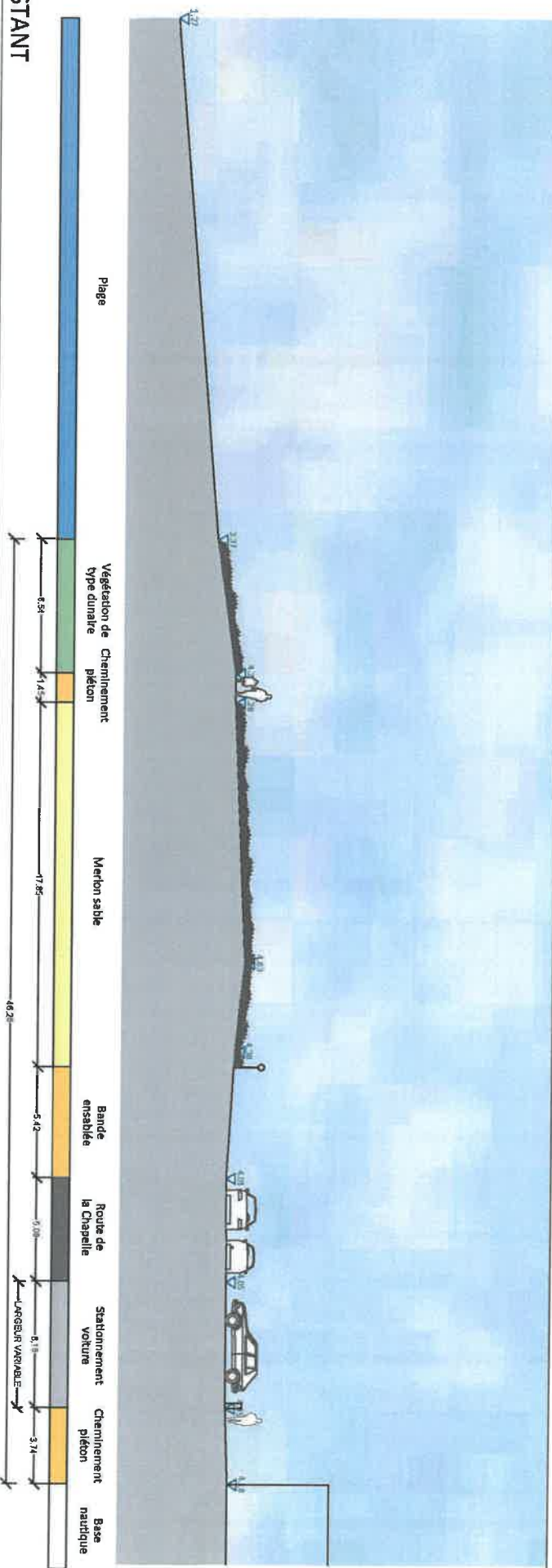
Propriété privée



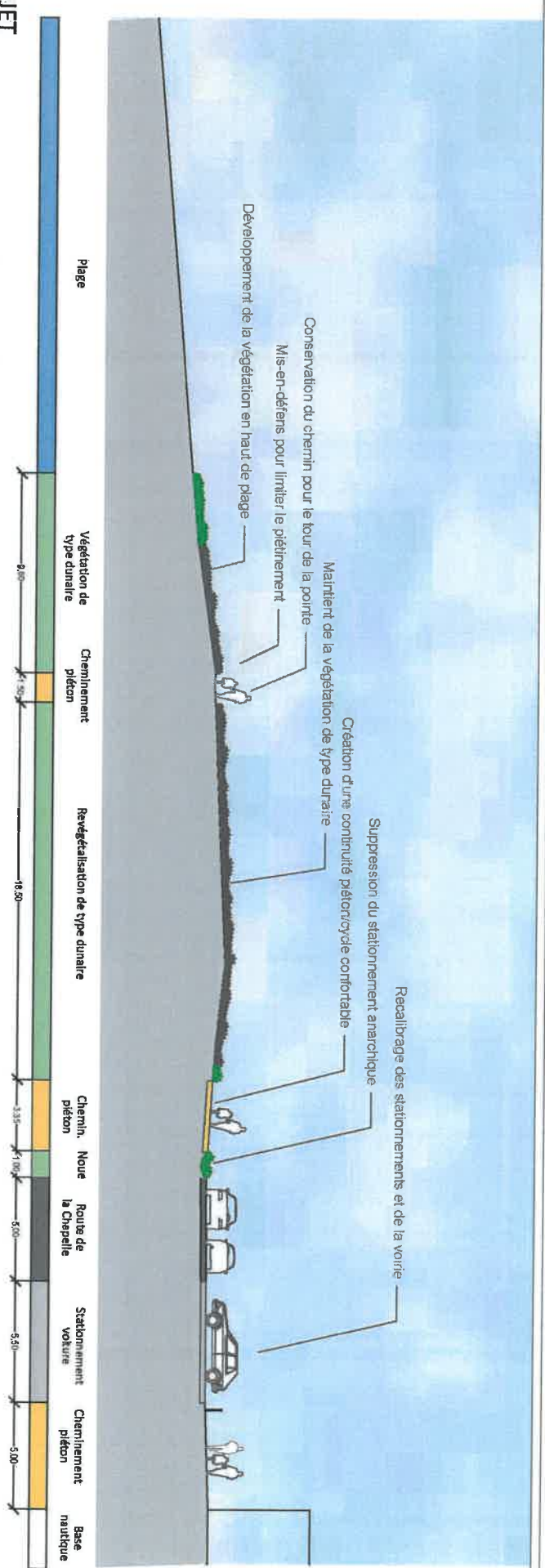





**EXISTANT**



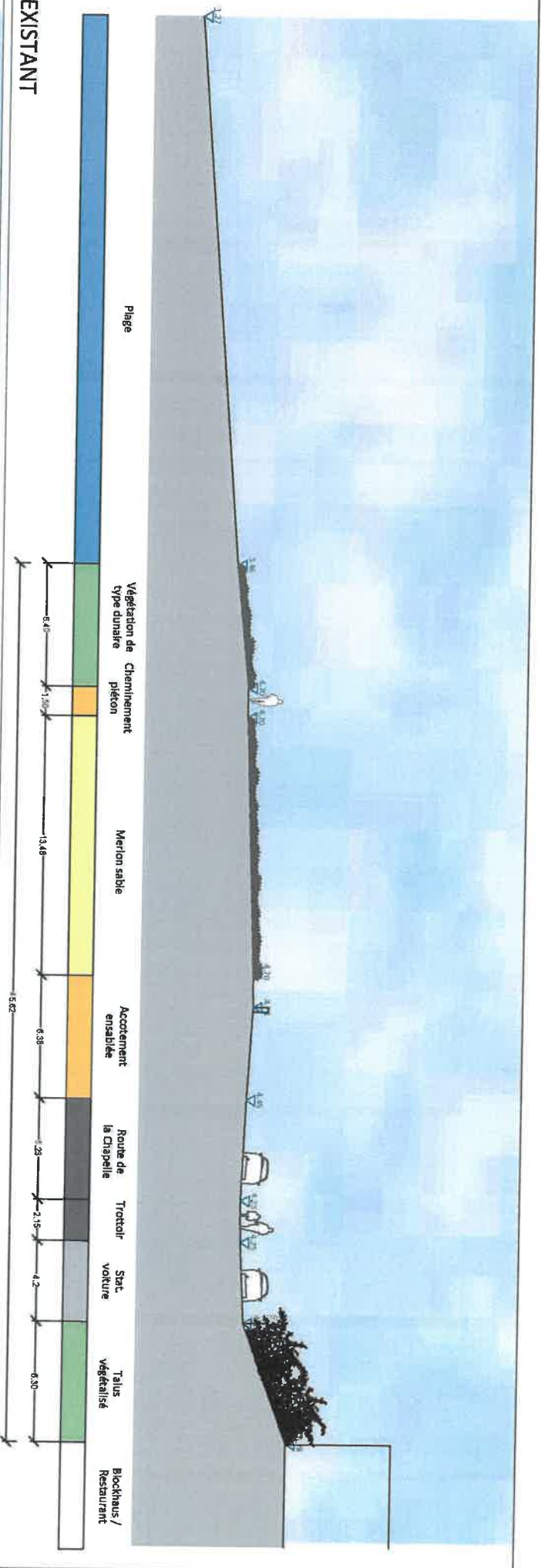
**PROJET**







## EXISTANT



## PROJET

